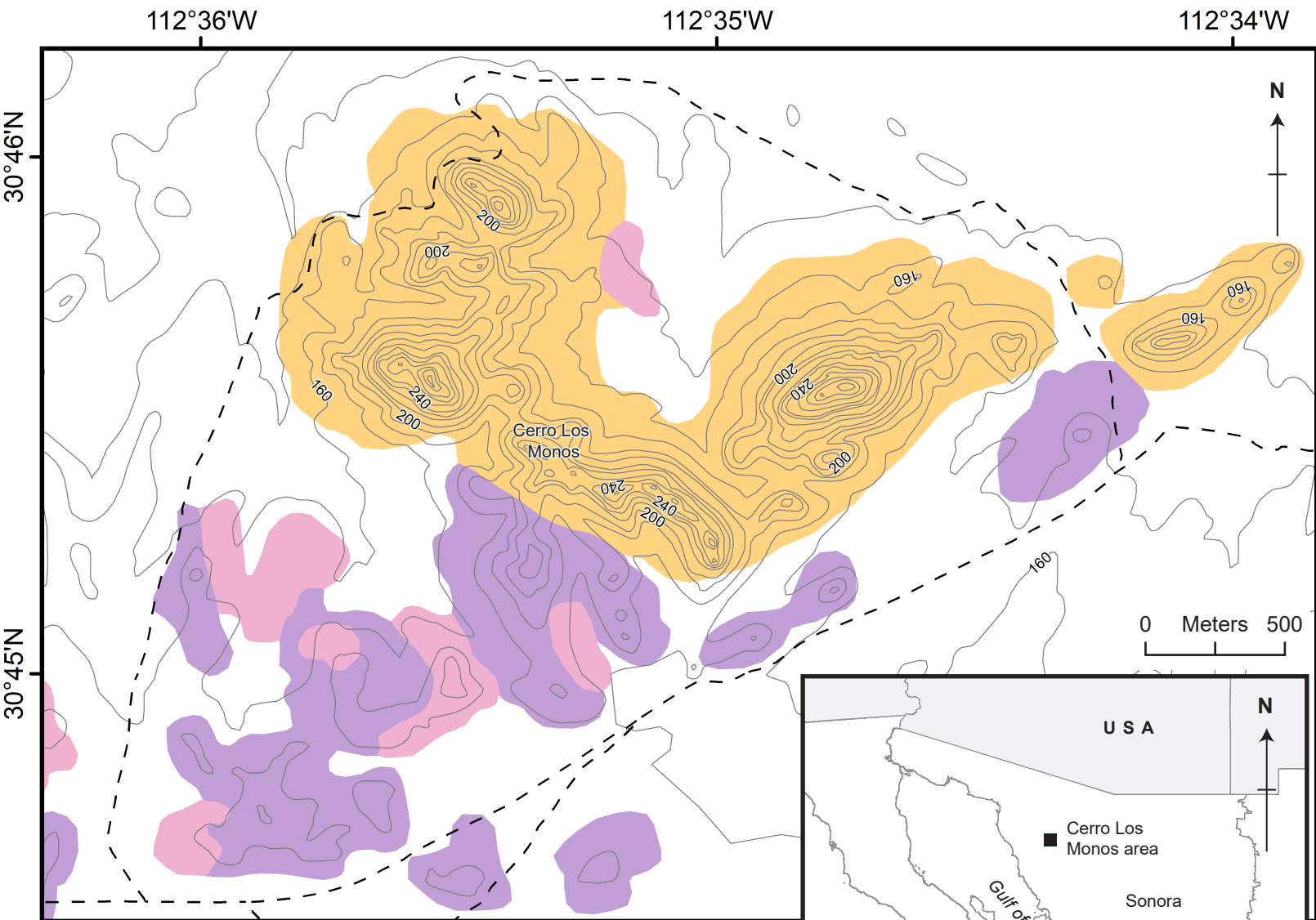







Geologic map of the Cerro Los Monos area (El Antimonio area). Based on Lucas and Estep (1999)



Legend

- | | | | |
|--|--|---|---|
|  | Non-differentiated Quaternary rocks |  | Antimonio Group (upper Permian?–Triassic) |
|  | Monos Formation (middle–upper Permian) |  | Plutonic rocks |
| | |  | Dirt road |

Projection: GCS_Mexico_ITRF2008 (Datum: ITRF 2008, Spheroid: GRS 1980)

